

# **A66 Northern Trans-Pennine Project**

**Scheme 06: Appleby to Brough**

**TR010062**

## **5.15 Special Category Land Plans**

**APFP Regulations 5(2)(i)**

**Planning Act 2008**

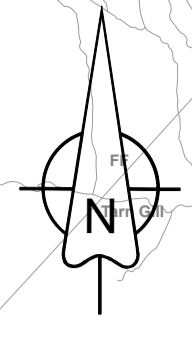
**Infrastructure Planning (Applications: Prescribed Forms and  
Procedure) Regulations 2009**

**Deadline 2 - January 2023**

## 1 Introduction

### 1.1 Purpose of this document

- 1.1.1 The Special Category Land Plans relate to National Highways' application to the Planning Inspectorate under the Planning Act 2008 (the "2008 Act") for the A66 Northern Trans-Pennine project Development Consent Order 202x ("DCO"). If made, the DCO would grant consent for the Applicant to undertake the A66 Northern Trans-Pennine project (the "Project").
- 1.1.1 A detailed description of the Project can be found in Case for the Project (APP-008).
- 1.1.2 These plans have been prepared and submitted in accordance with a request from the Examining Authority, made during Compulsory Acquisition Hearing 1, held on 2 December 2022.
- 1.1.3 These plans should be read in conjunction with the Book of Reference (AS-015 to AS-022), Land Plans (APP-304 to APP-311, AS-013 and AS-014), the Statement of Reasons (APP-299) and the draft DCO (submitted at Deadline 2).
- 1.1.4 The Book of Reference (AS-015 to AS-022) includes details of the interests found on the Special Category Land shown on these plans that are within the Order limits or affected by the Project.

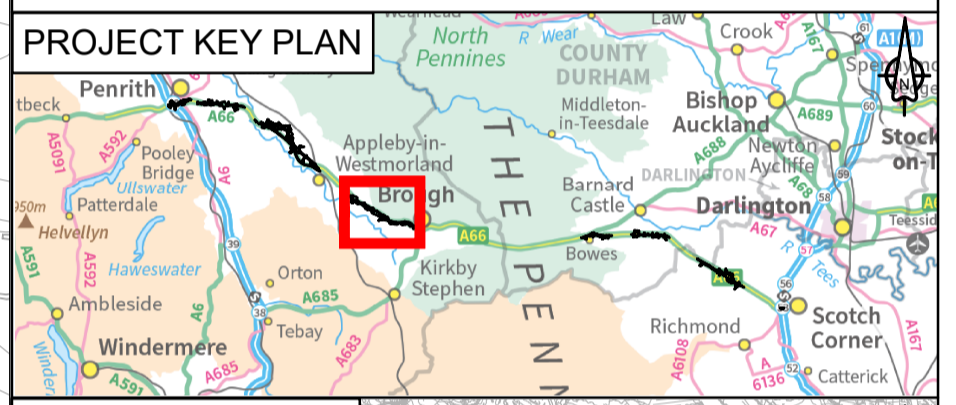


**NOTES**

1. ALL DIMENSIONS ARE IN METRES UNLESS STATED OTHERWISE.
2. THESE LAND PLANS SHOULD BE READ IN CONJUNCTION WITH OTHER PLANS AND DOCUMENTS IN THE DEVELOPMENT CONSENT ORDER APPLICATION IN PARTICULAR THE BOOK OF REFERENCE.
3. ALL EASEMENTS, SERVITUDES AND PRIVATE RIGHTS IN LAND ARE PROPOSED TO BE EXTINGUISHED ON LAND SHOWN COLOURED PINK ON THESE LAND PLANS. ALL EASEMENTS, SERVITUDES AND PRIVATE RIGHTS IN LAND ARE PROPOSED TO BE EXTINGUISHED, SO FAR AS THEIR CONTINUED EXERCISE WOULD BE INCONSISTENT WITH THE EXERCISE OF THE RIGHTS OR RESTRICTIONS PROPOSED TO BE ACQUIRED BY THE UNDERTAKER ON LAND SHOWN COLOURED BLUE ON THESE LAND PLANS. ALL EASEMENTS, SERVITUDES AND PRIVATE RIGHTS ARE PROPOSED TO BE SUSPENDED WHILE THE UNDERTAKER IS IN TEMPORARY POSSESSION OF THE LAND SHOWN COLOURED GREEN ON THESE LAND PLANS.
4. THE NUMBER LABELS RELATE TO PLOT NUMBERS. PLEASE REFER TO THE BOOK OF REFERENCE FOR MORE INFORMATION ABOUT THESE PLOTS, INCLUDING THE APPROXIMATE AREA OF EACH PLOT (IN SQUARE METRES). PLOT NUMBERS INCLUDE A REFERENCE TO THE RELEVANT SHEET OF THE LAND PLANS. IN THIS NUMBERING CONVENTION, A PLOT NUMBER COMPRISES THE SCHEME NUMBER, FOLLOWED BY THE SHEET NUMBER (OF THE SET OF LAND PLANS RELATING TO THAT NUMBERED SCHEME), FOLLOWED BY THE ACTUAL PLOT NUMBER ON THAT SHEET, E.G. PLOT 03-01-24, WHERE 03 IS THE SCHEME NUMBER (SCHEME 03), 01 IS THE SHEET NUMBER (SHEET 01 OF THE LAND PLANS FOR SCHEME 03) AND 24 IS THE PLOT NUMBER (PLOT 24 ON SHEET 01).

**KEY**

- ORDER LIMITS
- SHEET USED AS PART OF THE DRAWING SERIES
- SHEET NOT USED AS PART OF THE DRAWING SERIES



C01	JHILL	JHILL	NWHIT	GEAC	PCAR
	06/06/22	06/06/22	07/06/22	07/06/22	08/06/22
Revision	Revision details				
	JHILL	JHILL	NWHIT	GEAC	PCAR
	10/01/2023	10/01/2023	10/01/2023	10/01/2023	10/01/2023

**Purpose**  
DCO APPLICATION

**PINS Reference Number**  
TR010062/APP/5.15

**Client**  
3 Piccadilly Place  
Manchester  
M1 3BN

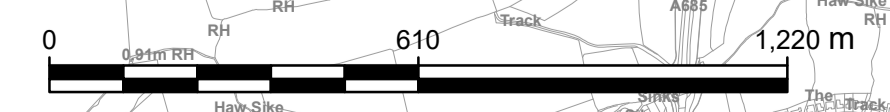
**Project Name / Scheme Name**  
A66 Northern Trans-Pennine Project  
Scheme 06  
Appley to Brough

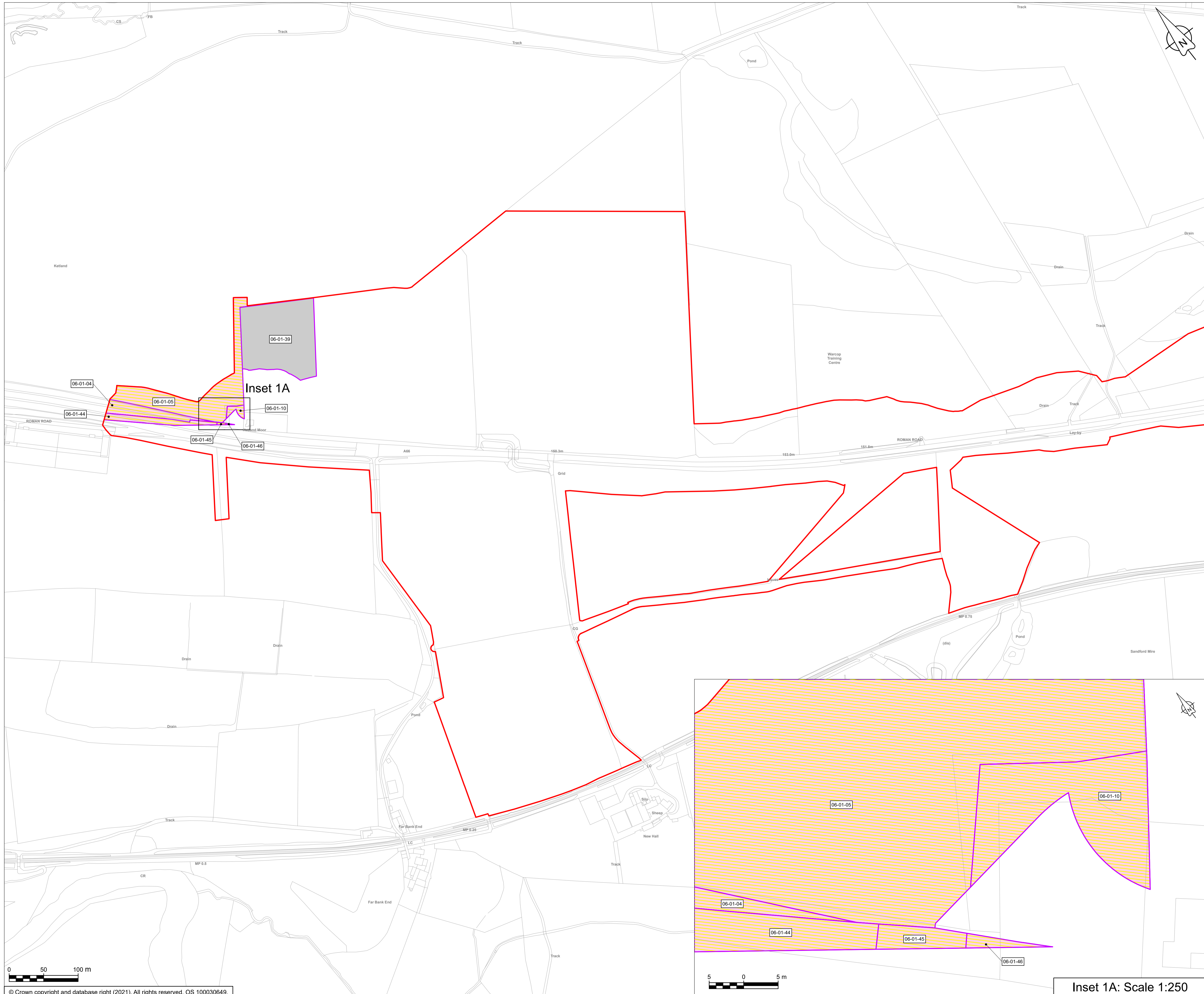
**Drawing Title**  
Special Category Land Plans  
Regulation 5(2)(i)  
Key Plan

<b>Project Ref. No.</b> ---	<b>Stage</b> PCF3	<b>Scale</b> 1:12,500 @ A1
		<b>Dimension</b> M

<b>Drawing Number</b> Project   Originator   Volume   HE565627 - AMY - HAC - S06 - DR-CH - 701200 Location   Type   Role   Number
---

<b>Suitability</b> S0	<b>Suitability Description</b> Initial non-contractual code	<b>Revision</b> P1.6
--------------------------	--	-------------------------



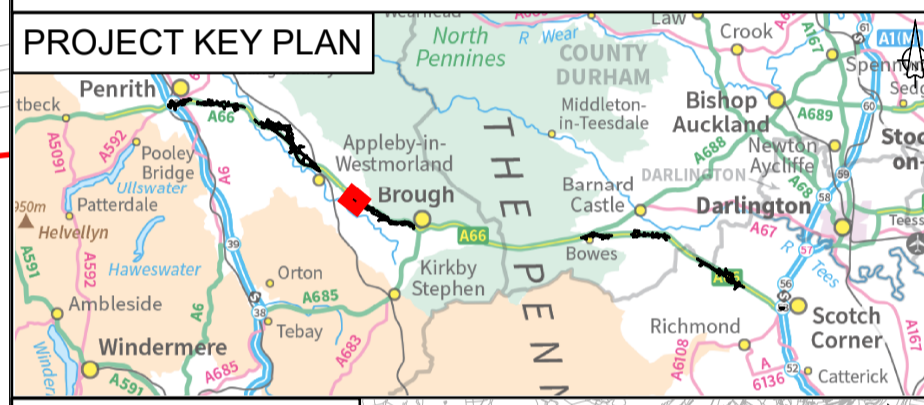


**NOTES**

1. ALL DIMENSIONS ARE IN METRES UNLESS STATED OTHERWISE.
2. THESE LAND PLANS SHOULD BE READ IN CONJUNCTION WITH OTHER PLANS AND DOCUMENTS IN THE DEVELOPMENT CONSENT ORDER APPLICATION IN PARTICULAR THE BOOK OF REFERENCE.
3. ALL EASEMENTS, SERVITUDES AND PRIVATE RIGHTS IN LAND ARE PROPOSED TO BE EXTINGUISHED ON LAND SHOWN COLOURED PINK ON THESE LAND PLANS. ALL EASEMENTS, SERVITUDES AND PRIVATE RIGHTS IN LAND ARE PROPOSED TO BE EXTINGUISHED, SO FAR AS THEIR CONTINUED EXERCISE WOULD BE INCONSISTENT WITH THE EXERCISE OF THE RIGHTS OR RESTRICTIONS PROPOSED TO BE ACQUIRED BY THE UNDERTAKER ON LAND SHOWN COLOURED BLUE ON THESE LAND PLANS. ALL EASEMENTS, SERVITUDES AND PRIVATE RIGHTS ARE PROPOSED TO BE SUSPENDED WHILE THE UNDERTAKER IS IN TEMPORARY POSSESSION OF THE LAND SHOWN COLOURED GREEN ON THESE LAND PLANS.
4. THE NUMBER LABELS RELATE TO PLOT NUMBERS. PLEASE REFER TO THE BOOK OF REFERENCE FOR MORE INFORMATION ABOUT THESE PLOTS, INCLUDING THE APPROXIMATE AREA OF EACH PLOT (IN SQUARE METRES). PLOT NUMBERS INCLUDE A REFERENCE TO THE RELEVANT SHEET OF THE LAND PLANS. IN THIS NUMBERING CONVENTION, A PLOT NUMBER COMPRISES THE SCHEME NUMBER, FOLLOWED BY THE SHEET NUMBER (OF THE SET OF LAND PLANS RELATING TO THAT NUMBERED SCHEME), FOLLOWED BY THE ACTUAL PLOT NUMBER ON THAT SHEET, E.G. PLOT 03-01-24, WHERE 03 IS THE SCHEME NUMBER (SCHEME 03), 01 IS THE SHEET NUMBER (SHEET 01 OF THE LAND PLANS FOR SCHEME 03) AND 24 IS THE PLOT NUMBER (PLOT 24 ON SHEET 01).

**KEY**

- ORDER LIMITS
- SPECIAL CATEGORY LAND - COMMON LAND - PERMANENT ACQUISITION OF LAND
- SPECIAL CATEGORY LAND - REPLACEMENT LAND



C01	JHILL	JHILL	NWHIT	GEAC	PCAR
	06/06/22	06/06/22	07/06/22	07/06/22	08/06/22
Revision	Revision details				
	JHILL	JHILL	NWHIT	GEAC	PCAR
	10/01/2023	10/01/2023	10/01/2023	10/01/2023	10/01/2023

Purpose  
**DCO APPLICATION**

PINS Reference Number  
**TR010062/APP/5.15**

Client  
**3 Piccadilly Place  
Manchester  
M1 3BN**

Project Name / Scheme Name  
**A66 Northern Trans-Pennine Project  
Scheme 06  
Appley to Brough**

Drawing Title  
**Special Category Land Plans  
Regulation 5(2)(i)  
Sheet 1 of 1**

Project Ref. No.	Stage	Scale :	1:2500	@ A1
---	PCF3	Dimension :	M	

Drawing Number	Project	Originator	Volume
HE565627 - AMY - HAC -	S06	-DR-CH-	701200
	Location	Type	Role   Number

Suitability	Suitability Description	Revision
S0	Initial non-contractual code	P04.1